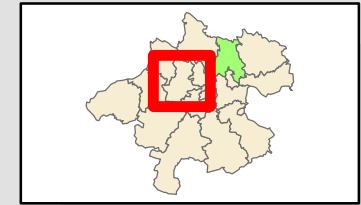




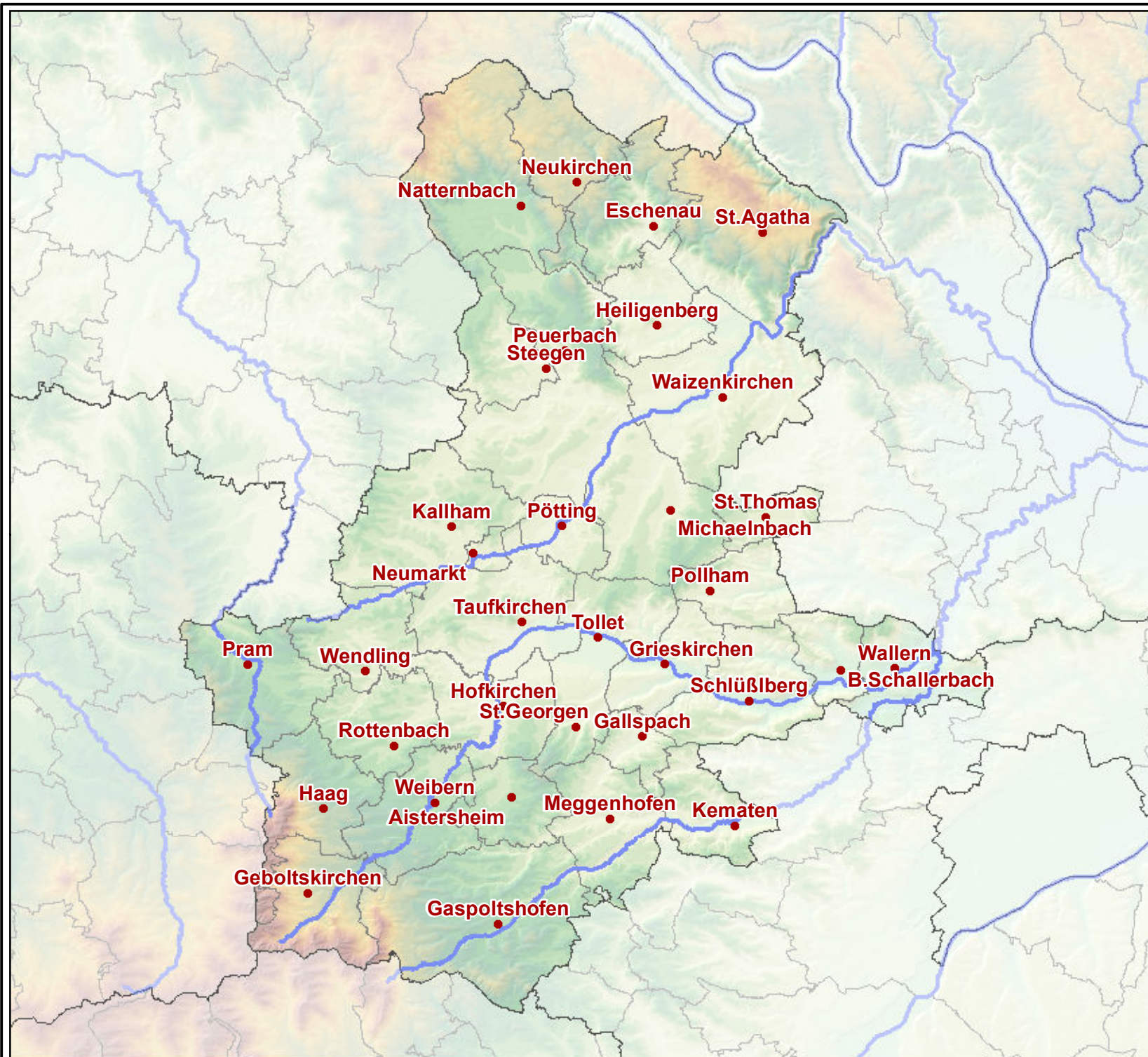


Bezirk Grieskirchen



Zeichenerklärung:

-  Bezirksgrenze
-  Gemeindegrenzen
-  Gewässer



M 1:190.000



AMT DER OÖ. LANDESREGIERUNG
DORIS-SYSTEMGRUPPE
DIGITALES OBERÖSTERREICHISCHES RAUMINFORMATIONSSYSTEM
A-4021 Linz, Bahnhofplatz 1 - <http://doris.ooe.gv.at>

Karten-Nr. 32911 (2018, Ts); Stand: 1. Jänner 2018